






— Proposed Alignment
 ROW Acquisition or Easement (CSP Turnagain Arm Mudflats)
 ROW/Easement Relinquishment (CSP Uplands)
 - - Existing ROW

0 250 500 Feet




Windy Corner 105-107
Right-of-Way or Easement
Acquisition and Relinquishment

S1,2 & 3 T10N R2W
 S6 T10N R1W
 S32 & 33 T11N R2W
 Seward Meridian, Alaska



STATE OF ALASKA
 DEPARTMENT OF TRANSPORTATION
 AND PUBLIC FACILITIES
 DOT&PF Project No. 0A3-1(34)/56631
 WINDY CORNER SEWARD HIGHWAY
 MILEPOST 105-107
 Municipality of Anchorage, Alaska

September 03, 2015 | **FIGURE 4**